Training Guide

Improve the maps in your neighborhood

Mapillary / Map Creator

Major Guidelines

Onboarding and activation for smartphone capture

Improve Maps, Capture Images

Focus on driving and driving safety.

Start the Mapillary app and activate capture when you start to drive.

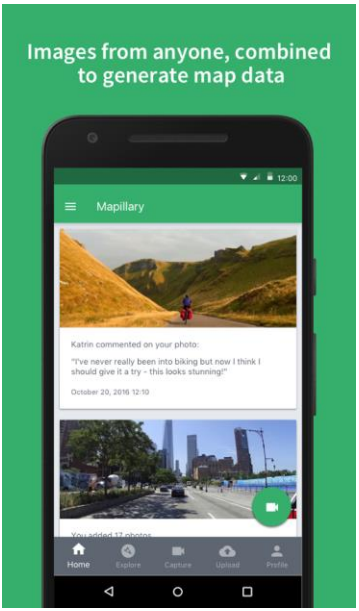

Use wifi to upload the photos

Mapillary on your device



Download the Mapillary app and installed it on your phone.

When you started with walk/drive, open the Mapillary app.

Get familiar with the app

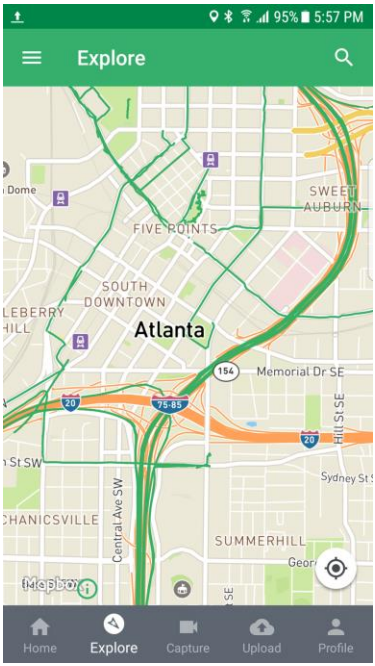

Your activity log and featured images:

- The “homepage” tells you how many of your photos have been published,
- you find statistics and weekly leaderboards of other users,
- you are notified which photos of you have been edited.

The “you are here” button:
Explore view to learn where capture is already made and where you are on the map. – zoom out to see where its green – already done.

Get familiar with the app

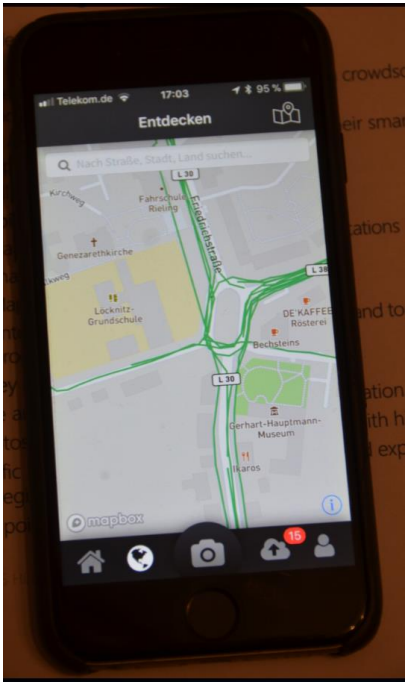

The “you are here” button:
Explore view to learn where capture is already made and where you are on the map. – zoom out to see where its green – already done.

- Look what others have already captured, check freshness.
- Comment to them directly if you have a question or remark
- Report back to Mapillary in case you find inappropriate photos.
- Share what you like with others.

Get familiar with the app

Camera view to use to capture images

Review and upload images

Profile, shows your uploads and how many km you have captured.

Get familiar with the app

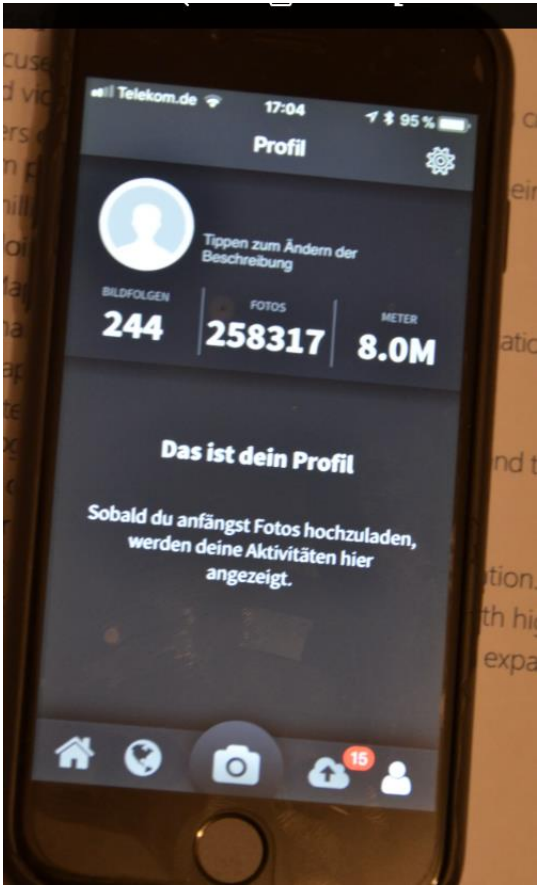

Profile, shows your uploads and how many km you have captured.

How to mount the camera in the car

You can order bike mounts and car window mounts free of charge at Mapillary website under:

https://help.mapillary.com/hc/en-us/articles/115001481325-Mounts-and-setups

What not to capture

Vehicle hood

Capture outside your drive

Too much sky

Too much of the ground

Capture - camera view

When GPS signal is green, you are ready to Go!

Red button starts and stop capture

Use automatic capture mode

Capture - active capture





This is the camera screen in drive mode.

Press the red rectangular to start and stop

Capture - exit camera view

Finished driving? Exit camera screen by tapping image preview.

The upload screen will appear but wait to upload until you are at WiFi.

Upload images

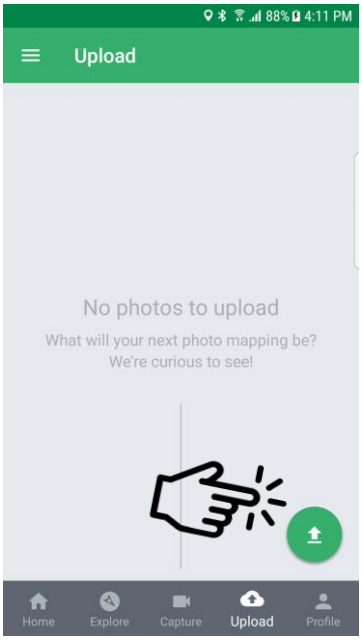

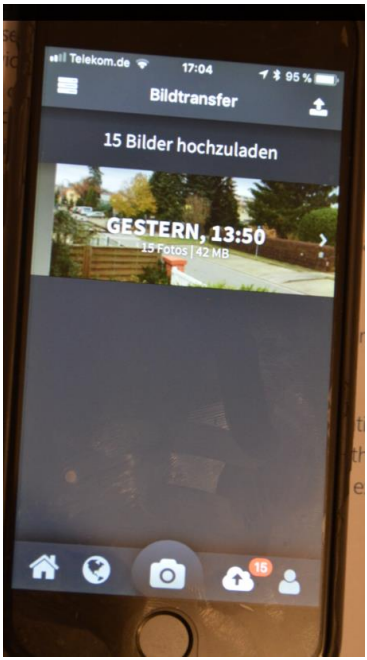

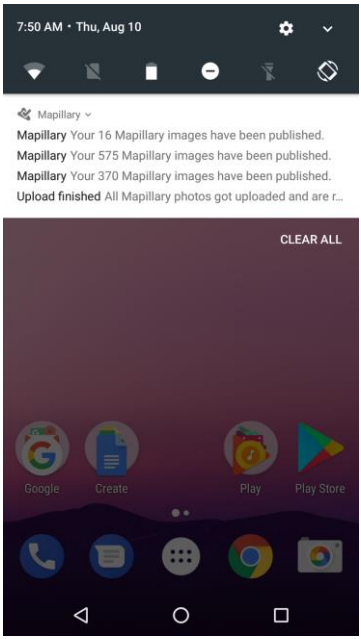

At home or back at school? Connect to wifi and upload your images.

- Open Mapillary app
- Tap upload tab

  Android: Tap green upload from bottom right corner
- Confirm the upload

Leave the phone on, charging for the night (upload will take several hours)

Edit in Map Creator



Go online

Zoom into the area of your drive / walk,

Open “Mapillary Coverage” under “Layer” (right up corner)

Right click the link and then “Show in Mapillary”

Edit changes

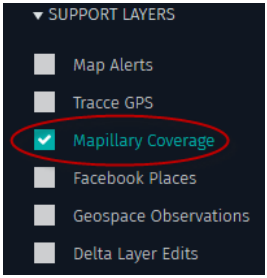

Safety Reminder

Stop for problems

Call for help

Ask questions

Enjoy your drive